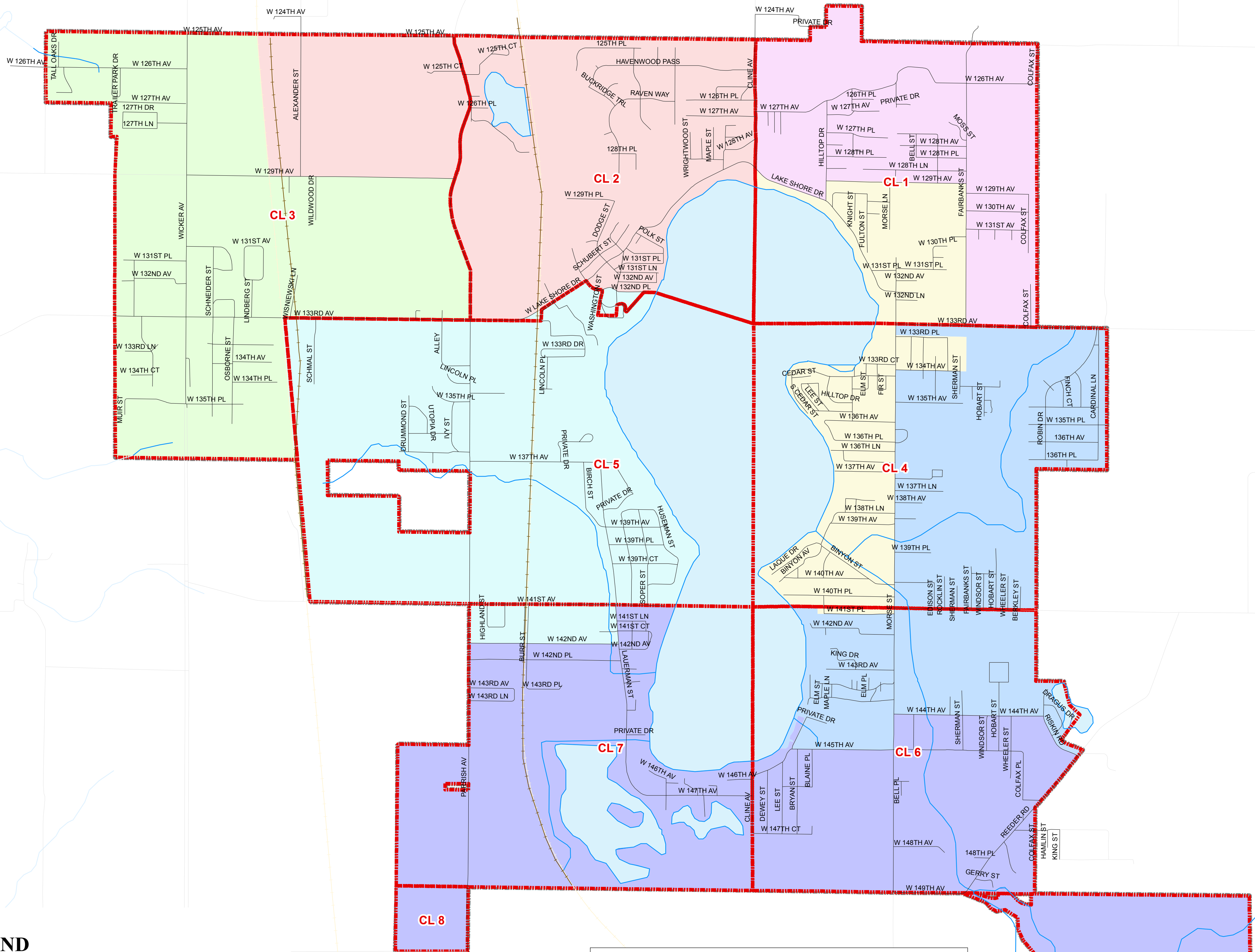


TOWN OF CEDAR LAKE

WARD AND PRECINCT MAP

PREPARED BY


The Office of The Lake County Surveyor
George Van Til - County Surveyor



LEGEND

- WARD 1
- WARD 2
- WARD 3
- WARD 4
- WARD 5
- WARD 6
- WARD 7
- PRECINCT BOUNDARY


FOR REFERENCE ONLY



Approximate Scale
 1 inch = 1,000 feet

Office of the Lake County Surveyor

Digital Mapping
 2293 North Main Street
 Crown Point, Indiana 46307



George Van Til - County Surveyor

Phone: (219) 755-3745
 Email: survey2@lakecountyin.org