

# TOWN OF MUNSTER







## WARD AND PRECINCT MAP

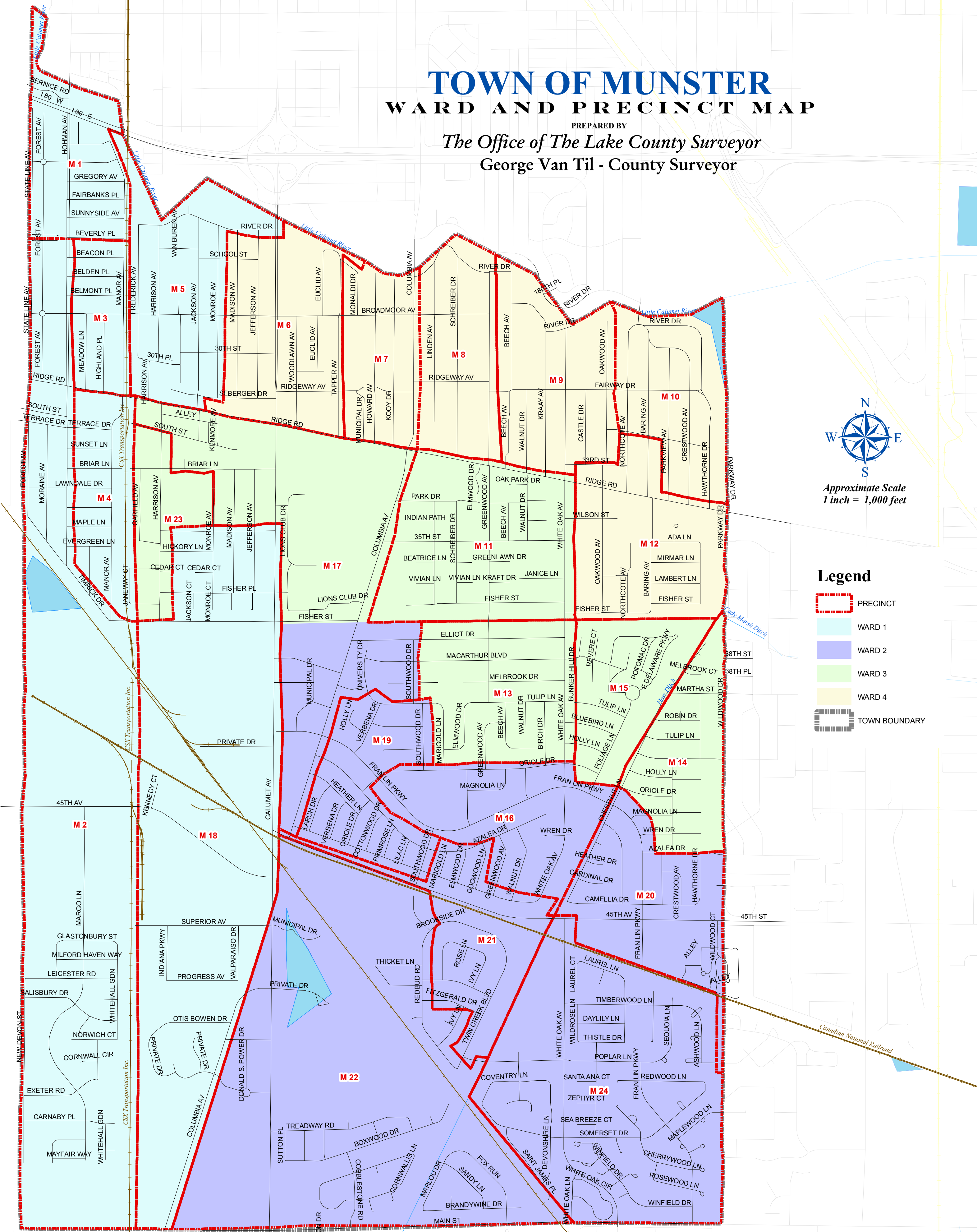
PREPARED BY  
*The Office of The Lake County Surveyor*  
 George Van Til - County Surveyor



Approximate Scale  
 1 inch = 1,000 feet

### Legend

-  PRECINCT
-  WARD 1
-  WARD 2
-  WARD 3
-  WARD 4
-  TOWN BOUNDARY



FOR REFERENCE ONLY

Office of the Lake County Surveyor

Digital Mapping  
 2293 North Main Street  
 Crown Point, Indiana 46307



George Van Til - County Surveyor

Phone: (219) 755-3745  
 Email: survey2@lakecountyin.org