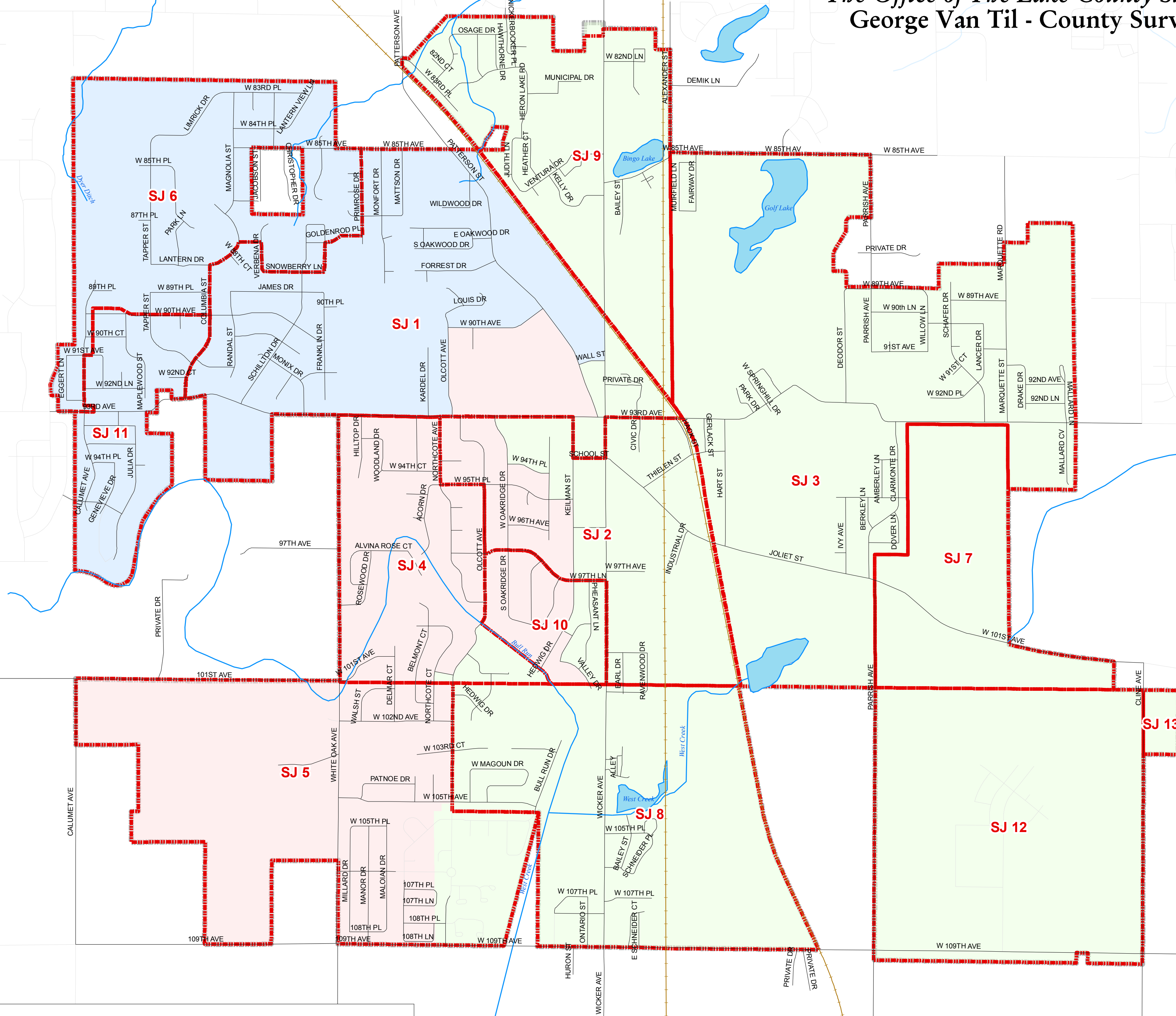


TOWN OF ST. JOHN

WARD AND PRECINCT MAP

PREPARED BY

The Office of The Lake County Surveyor
George Van Til - County Surveyor





Office of the Lake County Surveyor

Digital Mapping

2293 North Main Street
Crown Point, Indiana 46307

George Van Til - County Surveyor

Phone: (219) 755-3745
Email: survey2@lakecountyin.org



Approximate Scale
1 inch = 1,000 feet

LEGEND

- WARD 1
- WARD 2
- WARD 3
- PRECINCT BOUNDARY

FOR REFERENCE ONLY